


Soil Map—Clackamas County Area, Oregon, and Marion County Area, Oregon
(Approximate Boundaries Pudding River 43 Acres)



Soil Map—Clackamas County Area, Oregon, and Marion County Area, Oregon
(Approximate Boundaries Pudding River 43 Acres)

MAP LEGEND






















Area of Interest (AOI)




 Area of Interest (AOI)

Soils




 Soil Map Units

Special Point Features

-  Blowout
-  Borrow Pit
-  Clay Spot
-  Closed Depression
-  Gravel Pit
-  Gravelly Spot
-  Landfill
-  Lava Flow
-  Marsh or swamp
-  Mine or Quarry
-  Miscellaneous Water
-  Perennial Water
-  Rock Outcrop
-  Saline Spot
-  Sandy Spot
-  Severely Eroded Spot
-  Sinkhole
-  Slide or Slip
-  Sodic Spot
-  Spoil Area
-  Stony Spot

-  Very Stony Spot
-  Wet Spot
-  Other



Special Line Features

-  Gully
-  Short Steep Slope
-  Other






Political Features

-  Cities

Water Features

-  Oceans
-  Streams and Canals

Transportation

-  Rails
-  Interstate Highways
-  US Routes
-  Major Roads
-  Local Roads

MAP INFORMATION

Map Scale: 1:4,470 if printed on A size (8.5" × 11") sheet.

The soil surveys that comprise your AOI were mapped at 1:20,000.

Please rely on the bar scale on each map sheet for accurate map measurements.

Source of Map: Natural Resources Conservation Service
Web Soil Survey URL: <http://websoilsurvey.nrcs.usda.gov>
Coordinate System: UTM Zone 10N NAD83

This product is generated from the USDA-NRCS certified data as of the version date(s) listed below.

Soil Survey Area: Clackamas County Area, Oregon
Survey Area Data: Version 6, Feb 9, 2010

Soil Survey Area: Marion County Area, Oregon
Survey Area Data: Version 8, Feb 9, 2010

Your area of interest (AOI) includes more than one soil survey area. These survey areas may have been mapped at different scales, with a different land use in mind, at different times, or at different levels of detail. This may result in map unit symbols, soil properties, and interpretations that do not completely agree across soil survey area boundaries.

Date(s) aerial images were photographed: 8/4/2005; 8/3/2005

The orthophoto or other base map on which the soil lines were compiled and digitized probably differs from the background imagery displayed on these maps. As a result, some minor shifting of map unit boundaries may be evident.

Map Unit Legend

Clackamas County Area, Oregon (OR610)			
Map Unit Symbol	Map Unit Name	Acres in AOI	Percent of AOI
19	Cloquato silt loam	9.0	20.7%
56	McBee silty clay loam	11.8	27.1%
67	Newberg fine sandy loam	12.9	29.8%
68	Newberg loam	0.3	0.6%
84	Mapato silty clay loam	7.7	17.7%
W	Water	1.2	2.7%
Subtotals for Soil Survey Area		42.8	98.7%
Totals for Area of Interest		43.4	100.0%
Marion County Area, Oregon (OR643)			
Map Unit Symbol	Map Unit Name	Acres in AOI	Percent of AOI
W	Water	0.6	1.3%
Subtotals for Soil Survey Area		0.6	1.3%
Totals for Area of Interest		43.4	100.0%